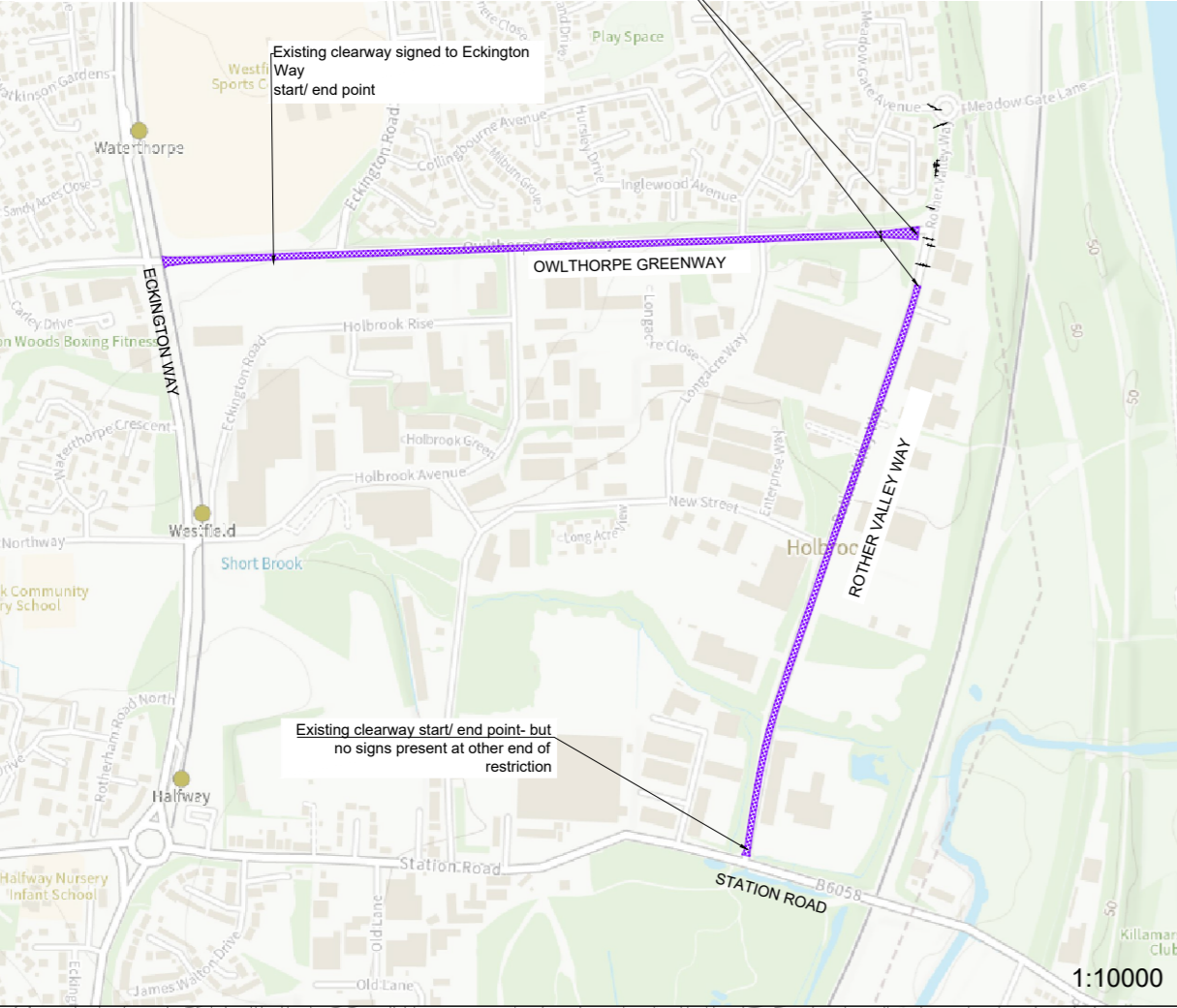
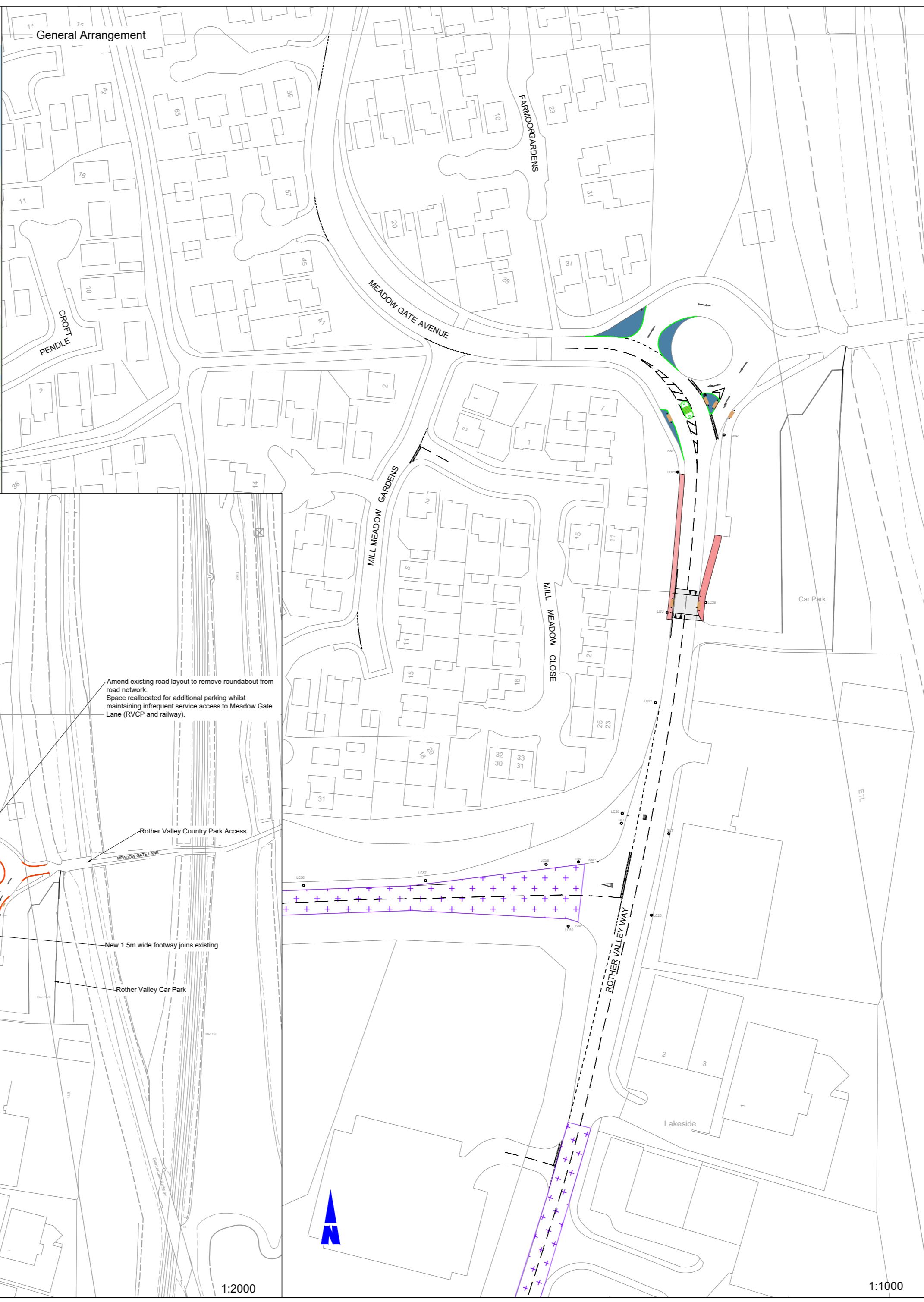


**SCHEME EXTENTS
CLEARWAY AMENDMENTS**



General Arrangement



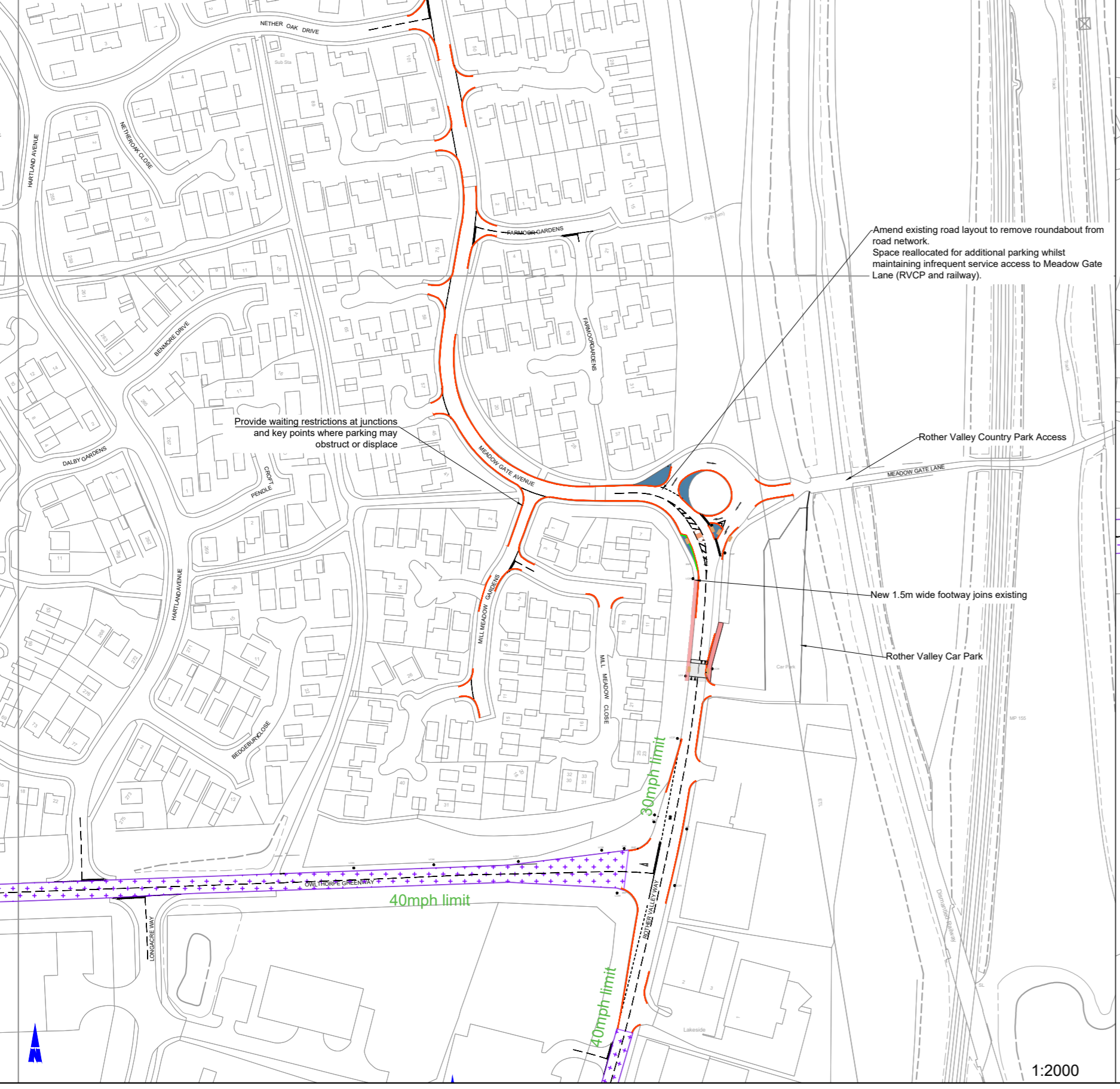
KEY

- Proposals
- Amended kerb line
- No Waiting At Any Time
- 24hr Clearway extents
- Footway constructed on existing verge
- Area filled to footway standards on existing carriageway
- Post - Grenadier or similar

NOTES:

- Scheme elements (May2023 amendments)**
- Removing the roundabout junction from the network and changing this area to provide additional parking close to the park entrance.
 - Amending 24hr clearways on Rother Valley Way and Owlthorpe Greenway.
 - Provision of new footways on Rother Valley Way (min. 1.5m width)
 - Provide a refuge on Rother Valley Way to assist pedestrian movements. Refuge indicator lamps (white globes) to be provided to assist visibility due to the proximity of the bend.
 - Extensive waiting restrictions on main routes and some within residential estates at locations where parking should be prevented. Gaps in suitable places for on street parking.
 - Type 3 Road hump kerb to kerb 6m plateau on Rother Valley Way. Include as another crossing point
 - Potential improvement to car park surface TBC

Scheme Proposals



TRANSPORT PROJECTS SERVICE

STRATEGIC TRANSPORT, SUSTAINABILITY & INFRASTRUCTURE
5th FLOOR, HOWDEN HOUSE
1, UNION STREET, SHEFFIELD, S1 2SH
E-mail Scheme.Design@Sheffield.gov.uk
Tom Finnegan-Smith - Head of Service

Do not scale from this drawing.
© Crown copyright and database rights 2020 OS 100018816.
Use of this data is subject to the following terms and conditions.
1. You are granted a non-exclusive, royalty free revocable licence solely to view the licensed data for non-commercial purposes for the period during which Sheffield City Council makes it available;
2. You are not permitted to copy, sub-license, distribute, sell or otherwise make available the Licensed Data to third parties in any form; and
3. Third party rights to enforce the terms of this licence shall be reserved to OS.

**DESIGN
&
ASSURANCE**



DRAWN	RB	DATE	May2023
CHECKED	---	DATE	---
APPROVED	---	DATE	---

AS SHOWN **A2**

0 Millimetres 50

Rev

Drawing No. **ROTHER VALLEY SCHEME - PROPOSED SCHEME LAYOUT AND TROS**
2148-DEL-GA03P

This page is intentionally left blank